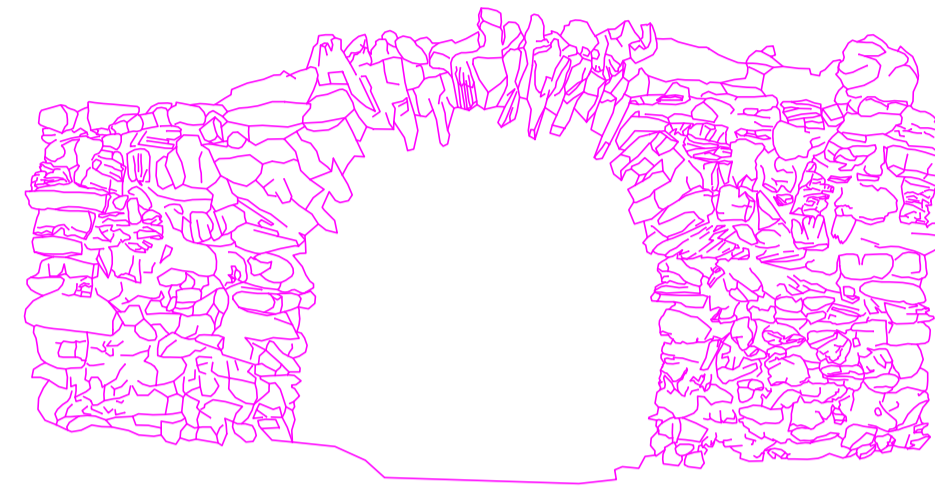


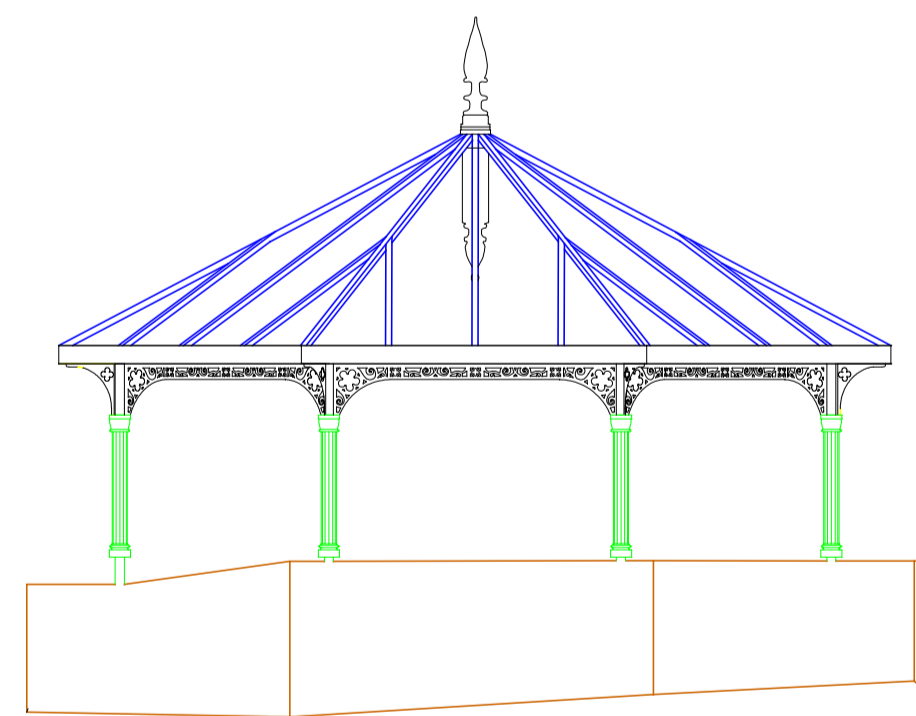
Datum 295m AOD

NORTH ELEVATION



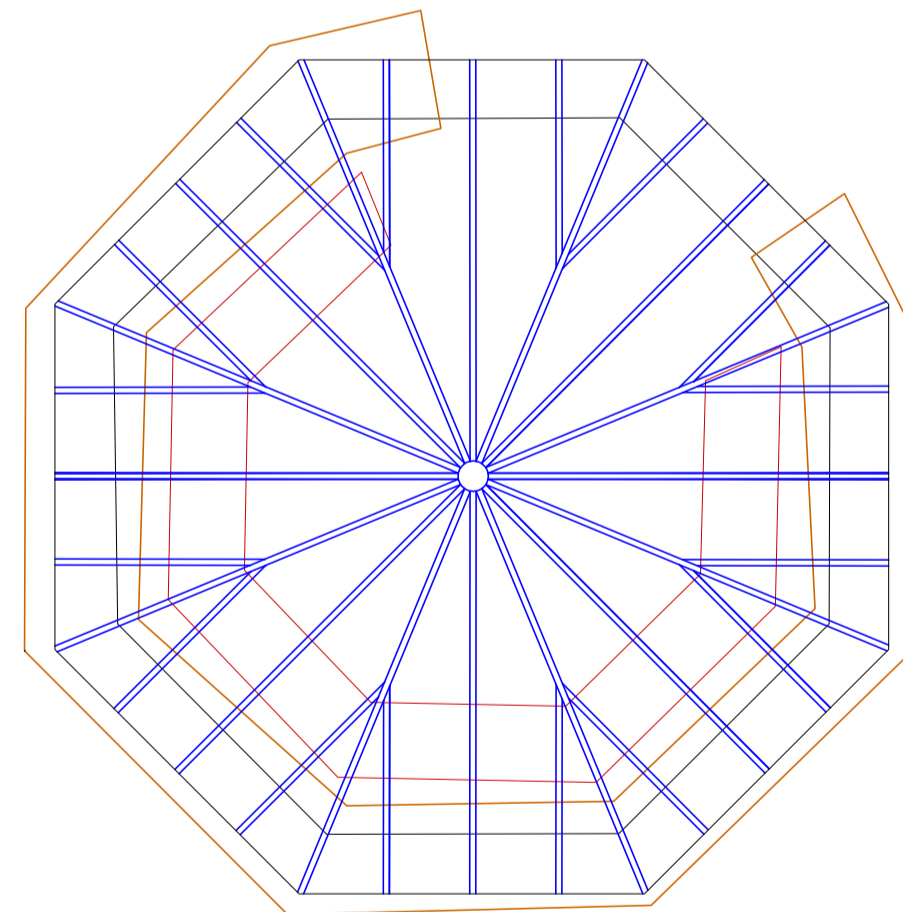
Datum 295m AOD

SOUTH ELEVATION



Datum 300m AOD

GAZEBO



Key to Abbreviations

- F-C 0.71 - Floor to sill
- C-H 0.34 - Cill to head
- FHR - Fire hose reel
- Sky - Skylight
- AH - Access hatch
- S+VP - Soil + vent pipe
- VP - Vent pipe
- RWP - Rain water pipe
- DH 1.82 - Door height
- RS - Roller shutters
- BH 2.62 - Beam height
- 2.44 - Ceiling height
- FFL 47.12 - Finished floor level
- Ceiling fall

Notes

Sheet Layout

North Point

All levels related to:-
Ordnance Survey Datum derived by GPS.

Title

EXAMPLE
ELEVATIONS

Client

Scale:- 1:50 @ A1	Date:- 2012
Surveyed by:-D McNeil-Jones	Checked by:- A.H Davies
Drawing Number:- EXAMPLE ELEVATIONS	Rev.

DAVIES
SURVEYS LIMITED
2 Ynys Bridge Court, CARDIFF, CF15 9SS
Tel: 029 20 811 000
Email: info@daviessurveys.co.uk
Web: www.daviessurveys.co.uk